

TWEED SAND BYPASSING

Oblique Aerial Photos of Tweed Sand Bypassing Project Area

28 March 2018

Fingal Head & Letitia



Figure 1 – Fingal Head looking North




Figure 2 – Letitia Spit looking South

TWEED SAND BYPASSING

North Letitia, Tweed River Entrance and Duranbah



Figure 3 – North Letitia, Tweed River Entrance and Duranbah looking West




Figure 4 –Duranbah looking West

TWEED SAND BYPASSING

Southern Gold Coast Beaches



Figure 5 –Snapper Rocks looking South



Figure 6 –Snapper Rocks to Kirra

TWEED SAND BYPASSING




Figure 7 –Kirra looking South

Currumbin



Figure 8 –Currumbin looking South