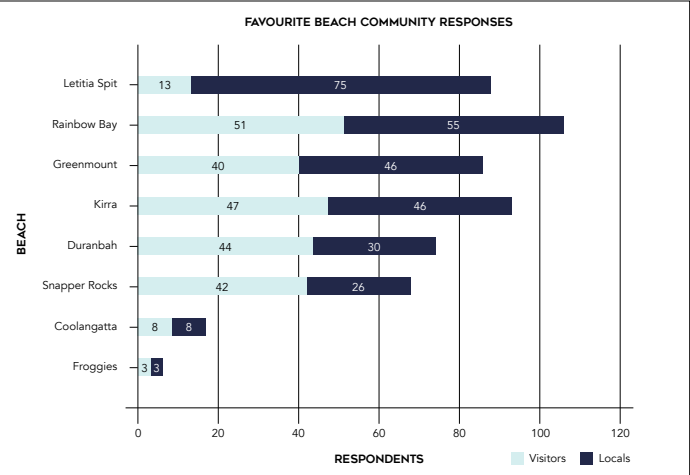


N Results from community survey. Source: TSB



Q Results from community survey. Source: TSB

ESTIMATED ANNUAL VALUE (2019) OF THE TWEED RIVER ENTRANCE	
ACTIVITY	MARKET VALUES
Recreational boating and fishing	\$457,528
Commercial fishing	\$4,830,000
Charter fishing	\$316,333
Whale watching	\$84,850
Diving	\$580,250
Total	\$6,268,961

O Estimated annual market value of activities associated with the Tweed River Entrance. Source: TSB

THE Tweed community is invited to have their say on the Tweed Sand Bypassing Project ahead of the 2024 expiry of a project agreement between NSW and Queensland. Member for Tweed Geoff Provest said community consultations were being held to get feedback to help shape plans for the project's future operation. "Tweed Sand Bypassing has been part of the Tweed and southern Gold Coast community for nearly twenty years," Mr Provest said. "It was created for the community to ensure safe boating access to the Tweed River and to restore and maintain the natural supply of sand to the southern Gold Coast beaches for all to enjoy." Jodie Callcott 23/12/2019

R Newspaper Excerpt. Source: Tweed Daily News

INTERNATIONAL VISITORS			DOMESTIC VISITORS		
RANK	ACTIVITY	%	RANK	ACTIVITY	%
1	Eat out/dine at a restaurant and/or cafe	95.1	1	Eat out/dine at a restaurant and/or cafe	84.3
2	Go to the beach	91.9	2	Go to the beach	62.2
3	Go shopping for pleasure	90.6	3	Go shopping for pleasure	40.3
4	Sightseeing/looking around	85.1	4	Sightseeing/looking around	32.5
5	Visit national parks/state parks	60.1	5	Visit friends & relatives	30.5
6	Go to markets	55.8	6	Pubs, clubs, discos etc	28.1
7	Visit wildlife parks / zoos / aquariums	55.1	7	Visit amusements/theme parks	24.0
8	Visit botanical or other public gardens	50.6	8	Go to markets	16.0
9	Visit amusements/theme parks	43.5	9	Exercise, gym or swimming	10.8
10	Visit history/heritage buildings, sites or monuments	39.9	10	Visit national parks/state parks	9.4

P Activities by Gold Coast overnight visitors staying in commercial accommodation 2014 - 2018. Source: TSB




S Front page of the TSB Brochure Source: TSB



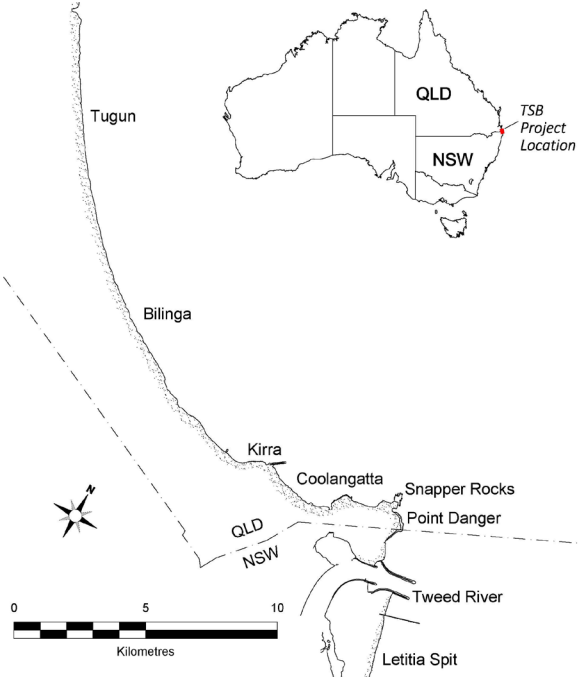
A Photograph showing surfers at Letitia Spit, NSW. Source: TSB



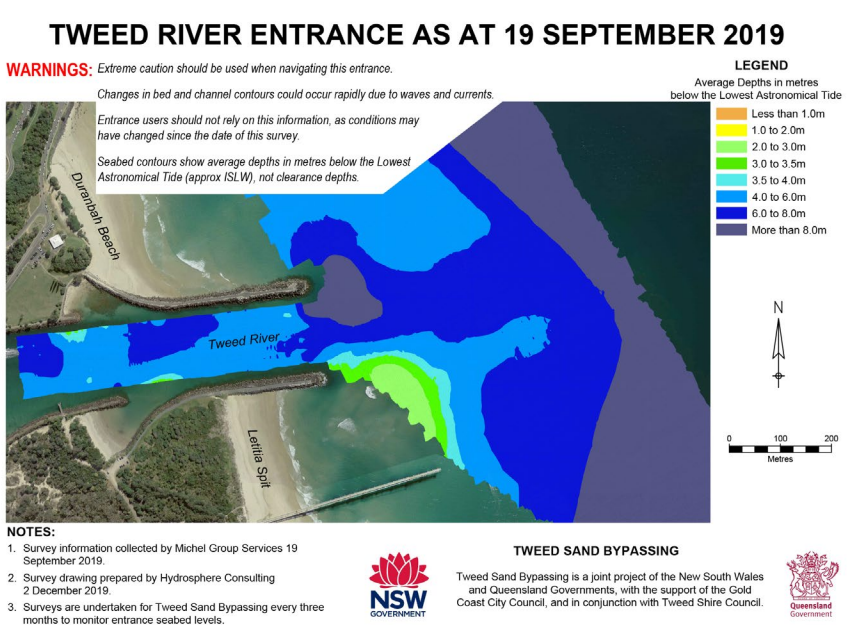
B Oblique photograph of the TSB project area. Source: TSB



F Dredging of the Tweed River Entrance. Source: TSB

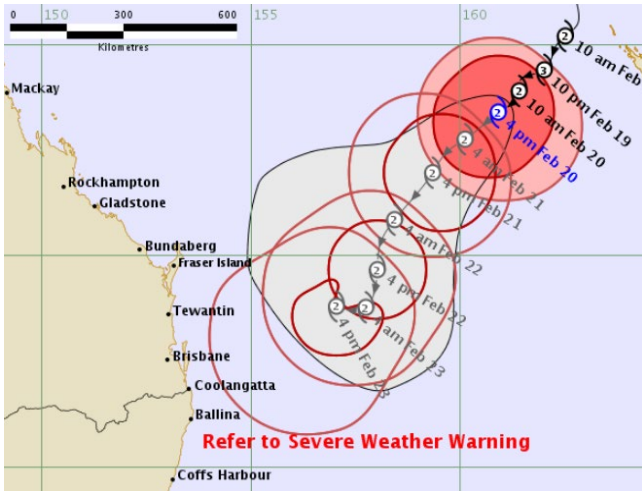


C Location Map. Source: TSB



E Hydrosurvey map of the Tweed River Entrance showing coastal bathymetry Source: TSB





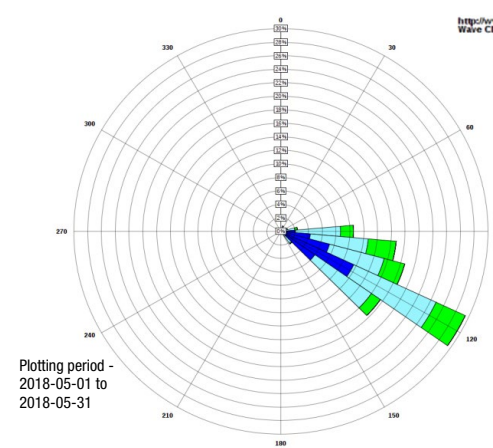
G Cyclone track map during TC Oma.
Source: BOM



H Photograph of Kirra Point during TC Oma.
Source: City of Gold Coast



I ARGUS photograph of Greenmount Beach, Queensland. Source: TSB



J Tweed Heads Wave Rose – May 2018.
Source: Queensland Government

Tweed Sand Bypassing

LIVE WAVE BUOY

BUOY
ESE **.78m @12 secs** 5HR AGO

View detailed wave buoy data plots on QLD Government website here.

WEATHER CONDITIONS

TODAY · UV INDEX 6 (HIGH)

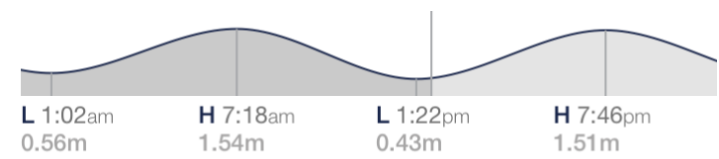
27°

WIND · Coolangatta Airport AWS

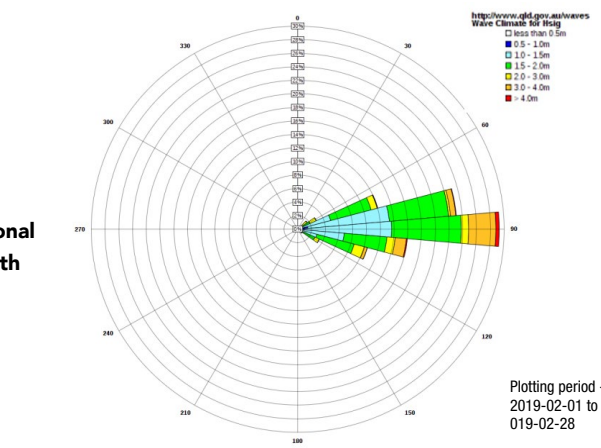
7kn 25° 22MIN AGO

TIDE · L 1:22pm 0.43m · H 7:46pm 1.51m

Data provided by the BOM, Coastalwatch & others.



L TSB Smart Phone Application.
Source: TSB



K Tweed Heads Wave Rose – February 2019.
Source: Queensland Government



M Topographic Map
Source: Copyright NSW Government Spatial Services

